

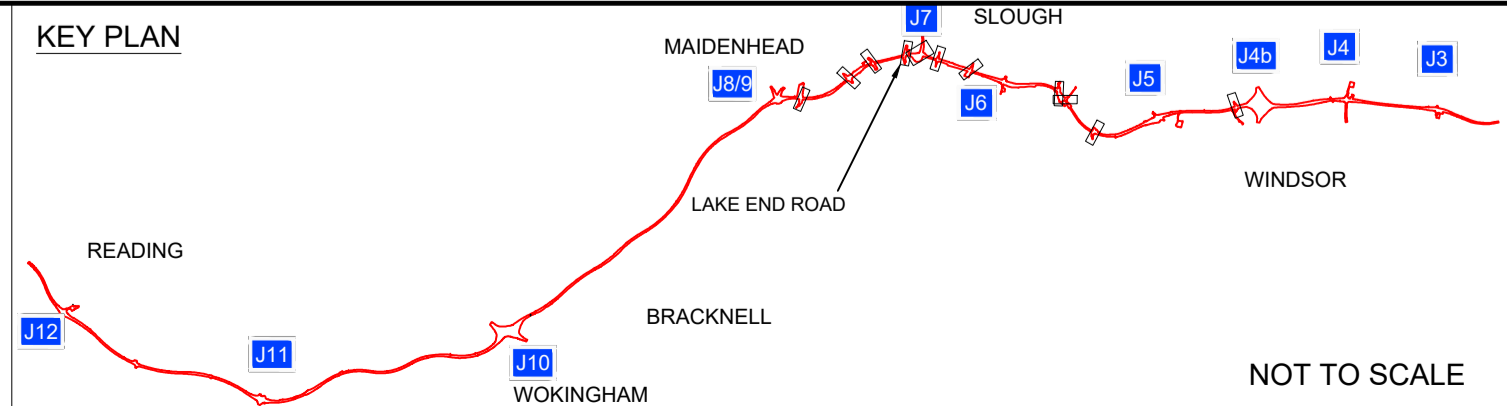
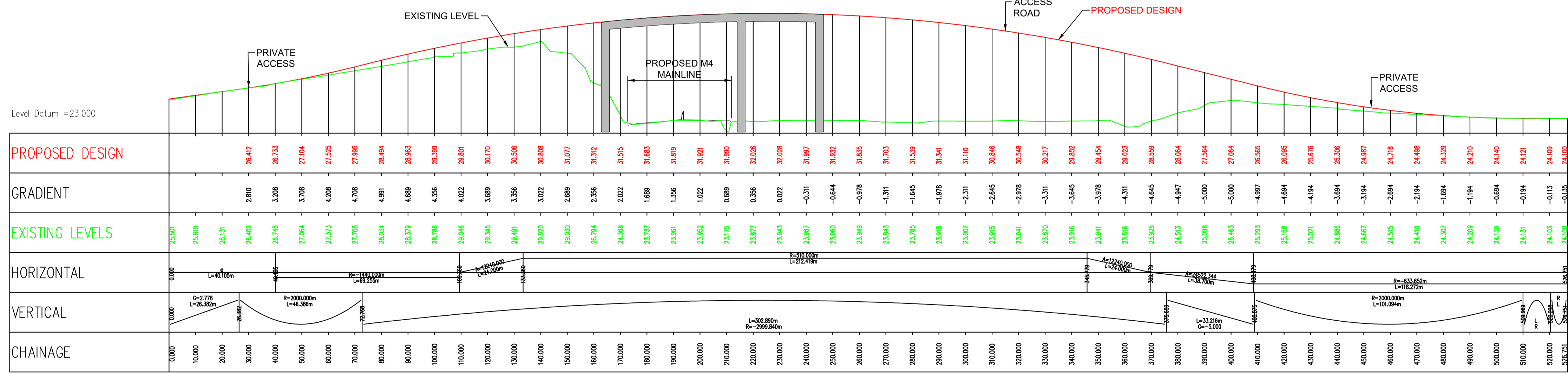
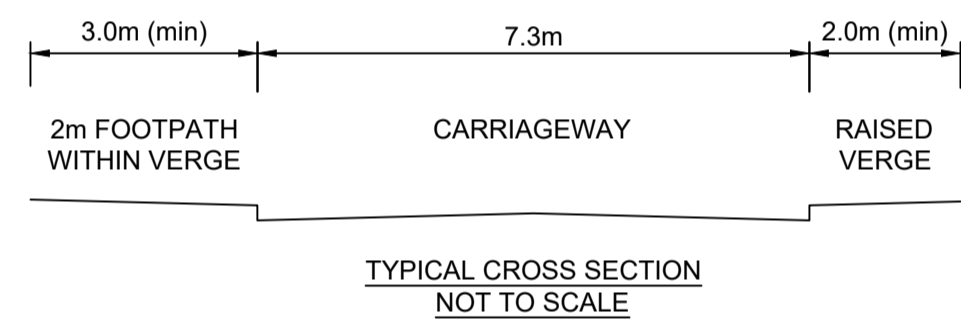
**NOTES**

**GENERAL**

- DO NOT SCALE FROM THE DRAWING.
- ALL DIMENSIONS IN METRES UNLESS NOTED OTHERWISE.
- ALL LEVELS ARE IN METRES ABOVE ORDNANCE DATUM (mAOD).

**LEGEND**

- ORDER LIMITS
- - - NEW HIGHWAY BOUNDARY FENCING (MIN 3M FROM EW TOE)
- PROPOSED EARTHWORKS
- PROPOSED CYCLEWAY / FOOTWAY / FOOTPATH ROUTE
- CARRIAGEWAY
- PROPOSED BRIDGE
- PROPOSED RETAINING SOLUTION



Client

DELIVERING THROUGH

Project SMART MOTORWAYS PROGRAMME  
M4 JUNCTIONS 3-12

Drawing title  
SIDE ROAD PLAN & PROFILE  
REGULATION 4(2) (e)  
SHEET 4 OF 13  
LAKE END ROAD

ALIGNMENT BASED ON DESIGN SPEED 70 KPH			
Status	S2	Revision	P01
Scale	As Shown	Date	18/02/2022
Drawn By	William Emery		
Checked By	Stephen Thompson		
Approved By	David Pilsworth		
Project No.	HA PIN	Originator	Original Size
	HA514451	CHHJ	A1
Drawing number	Volume   Location	I Type   Role   Number	
	HSR-S2_LR00000974_Z-DR-CH-0006		

Rev	Status	Rev. Date	Purpose of revision	Drawn	Chk'd	Appr'd
P01	S2	18/02/2022	Non-Material Change Application	WE	ST	DP